

Distance: 6.5 km | Cycling Time: 30min | Walk Time: 1.5 hours

The Milliken loop is a family-friendly route that allows pedestrians and cyclists to visit multiple local parks in the Milliken area. You can also travel along this route to find the Aaniin and Armadale Community Centre nearby.

#### Loop Key Destinations:

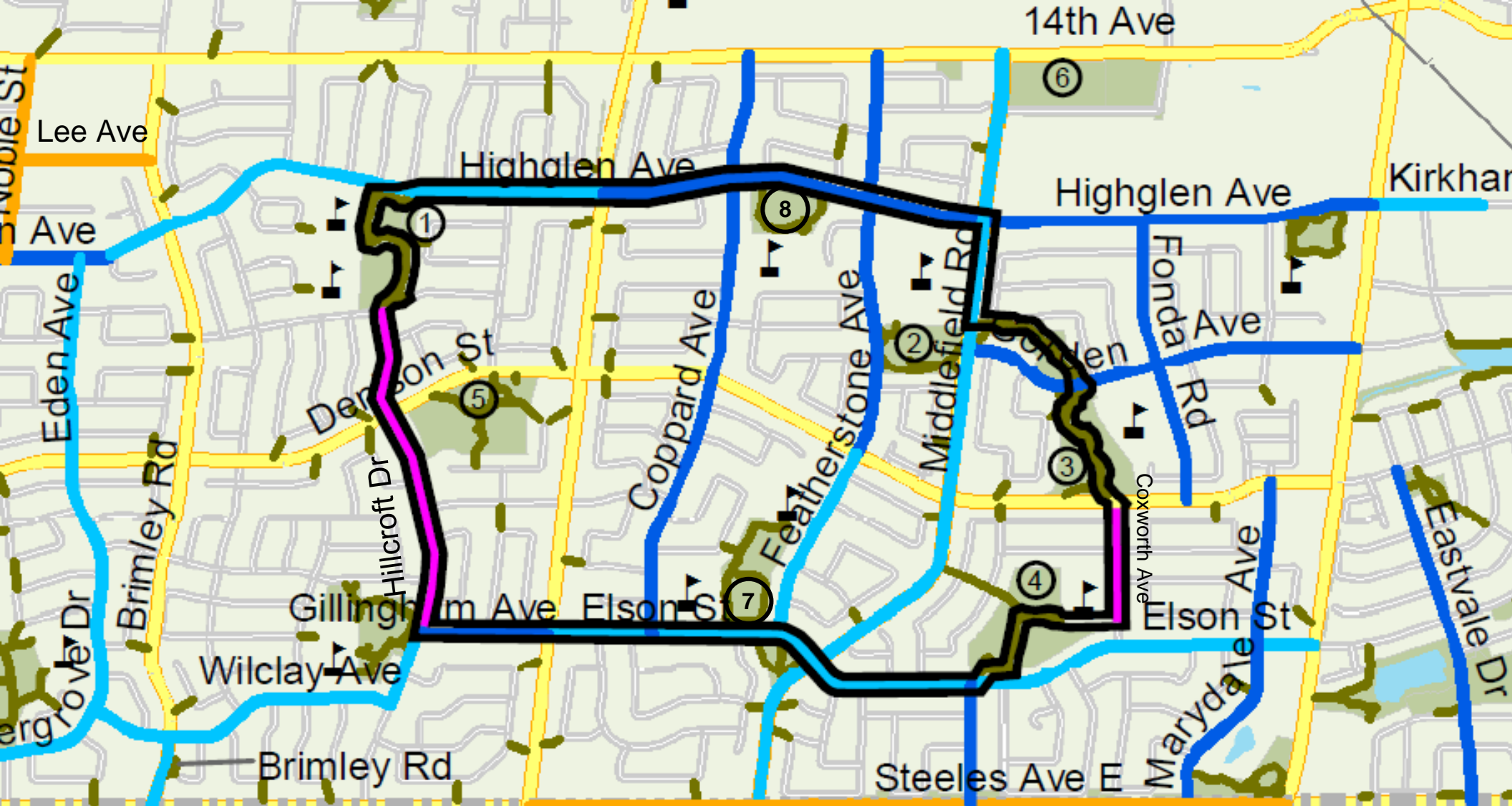
- ▲ Randall Park, Featherstone Park, Armadale Park
- ▲ Beaupre Park, James Edward Park, Elson Park
- ▲ Armadale Community Centre

#### Route Design:




- Riding Difficulty: EASY
- Combination of on-street bike lane, shared roadway, and trails through parks.



# MILLIKEN LOOP



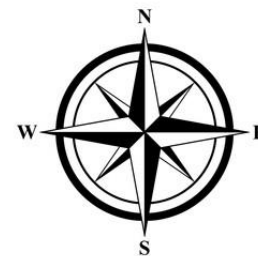
**LEGEND**

-  Shared Roadway
-  Shared Roadway with Urban Shoulder
-  Cyclists Share Road with Vehicles
-  Multi-Use Trail (Off-Road)
-  Arterial Road
-  Milliken Loop
-  School

City Facilities and Parks along the Way

1. Randall Park
2. Featherstone Park
3. Beaupre Park
4. Elson Park
5. Armadale Park & Armadale C.C.

6. Aaniin C.C.
7. James Edward Park
8. Coppard Park



For more information, please visit:  
[www.markham.ca/walkingandcycling](http://www.markham.ca/walkingandcycling)