
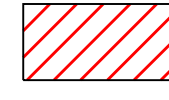





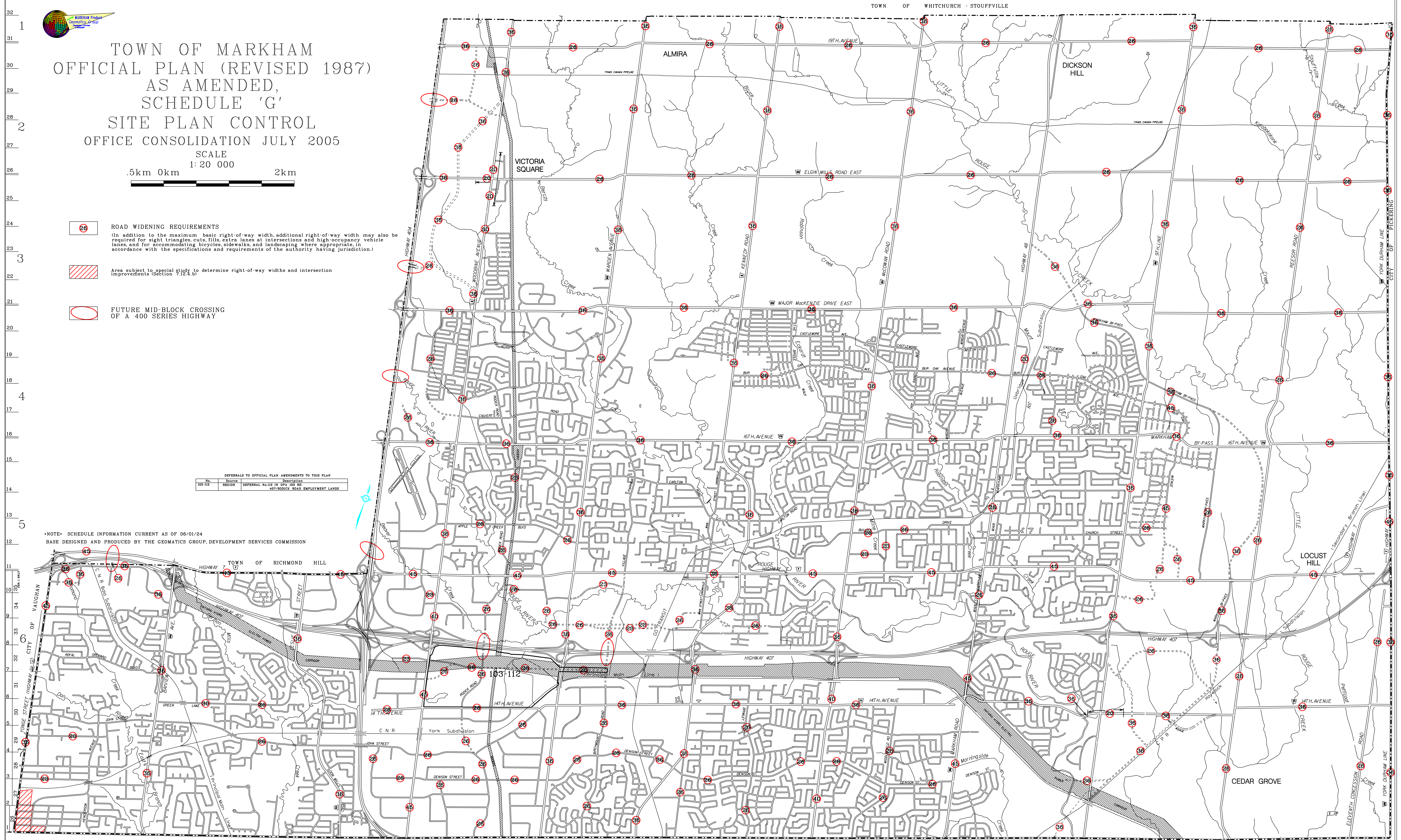
TOWN OF MARKHAM
 OFFICIAL PLAN (REVISED 1987)
 AS AMENDED,
 SCHEDULE 'G'
 SITE PLAN CONTROL
 OFFICE CONSOLIDATION JULY 2005

SCALE
 1:20 000
 .5km 0km 2km

-  ROAD WIDENING REQUIREMENTS
 (In addition to the maximum basic right-of-way width, additional right-of-way width may also be required for sight triangles, cuts, fills, extra lanes at intersections and high-occupancy vehicle lanes, and for accommodating bicycles, sidewalks, and landscaping where appropriate, in accordance with the specifications and requirements of the authority having jurisdiction.)
-  Area subject to special study to determine right-of-way widths and intersection improvements (Section 7.12.3.b)
-  FUTURE MID-BLOCK CROSSING OF A 400 SERIES HIGHWAY

NO.	DATE	DESCRIPTION
103-112	DEFERRAL #4112 IN OPA 100-412	407/ROCKEY ROAD EMPLOYMENT LANDS

NOTE SCHEDULE INFORMATION CURRENT AS OF 06/01/24
 BASE DESIGNED AND PRODUCED BY THE GEOMATICS GROUP, DEVELOPMENT SERVICES COMMISSION



Con. 1 Con. 2 Con. 3 Con. 4 Con. 5 Con. 6 Con. 7 Con. 8 Con. 9 Con. 10 Con. 11